











Directions to 10350 Ellis Ave, Fountain Valley, CA 92708
4.2 mi – about **9 mins**
SHORELINE CHRISTIAN SCHOOL

 7661 Warner Ave, Huntington Beach, CA 92647

-
- | | | |
|---|--|---------------------------|
| 1. | Head east on Warner Ave toward Oak Ln
About 1 min | go 0.3 mi
total 0.3 mi |
|  | 2. Turn right at Beach Blvd
About 2 mins | go 1.0 mi
total 1.3 mi |
|  | 3. Turn left at Talbert Ave
About 3 mins | go 1.5 mi
total 2.8 mi |
|  | 4. Slight left to stay on Talbert Ave
About 1 min | go 0.5 mi
total 3.3 mi |
|  | 5. Turn right at Brookhurst St
About 1 min | go 0.4 mi
total 3.7 mi |
|  | 6. Slight left to stay on Brookhurst St | go 0.1 mi
total 3.9 mi |
|  | 7. Turn left at Ellis Ave
Destination will be on the right
About 1 min | go 0.3 mi
total 4.2 mi |

 10350 Ellis Ave, Fountain Valley, CA 92708

These directions are for planning purposes only. You may find that construction projects, traffic, weather, or other events may cause conditions to differ from the map results, and you should plan your route accordingly. You must obey all signs or notices regarding your route.

Map data ©2009 , Tele Atlas